

SHEET 18



SHEET 19


SHEET 21

This map was produced by Strafford Regional Planning Commission. Original (1980) tax maps (source) were recomputed onto 1:24,000 NH GRANIT Geographic Information System base data and digitized to form a digital composite map in October 1997. Parcel shapes were distorted as part of the compilation process. Therefore, map measured distances and areas may be different than reported distances and areas.

First Printing: May 1980
 Updated: March 1981, March 1982, March 1983, March 1985,
 May 1989, October 1998, January 2000, January 2003, February 2004,
 November 2007 (DEA), May 2011 (DC), December 2015 (CS),
 November 2017 (RM)

Lee, New Hampshire Property Map
Sheet 20S

-  Current Map Sheet
-  Adjacent Map Sheets



THIS MAP IS FOR ASSESSMENT PURPOSES ONLY. IT IS NOT INTENDED TO REPRESENT LEGAL DESCRIPTION OR CONVEYANCE.

Grid North Registered to NH State Plane Coordinates NAD 1983

Path: M:\Towns\lee\TaxMapAnnualUpdate\Map20S_11x17.mxd